


Disabled Access Committee – Physical Access Subcommittee Meeting
September 19, 2023
Folsom Boulevard
Complete Street Improvements Phase 2 Project
(Starfire Drive to Mayhew Road)

Anthony Voo, P.E.
Associate Civil Engineer, SacDOT
Project Engineer

Spencer Ord, P.E.
Senior Civil Engineer, SacDOT
Project Manager



"Leading the Way to Greater Mobility"

Folsom Blvd Complete Street Improvements Phase 2 Project

Folsom Boulevard

COMPLETE STREET MASTER PLAN



April 8, 2016

Prepared by:



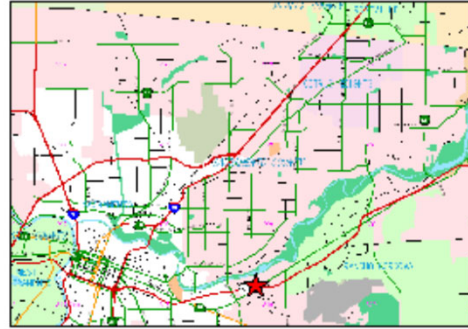
Made possible by a California Department of Transportation Community-Based Transportation Planning Grant



"Leading the Way to Greater Mobility"

Folsom Blvd Complete Street Improvements Phase 2 Project

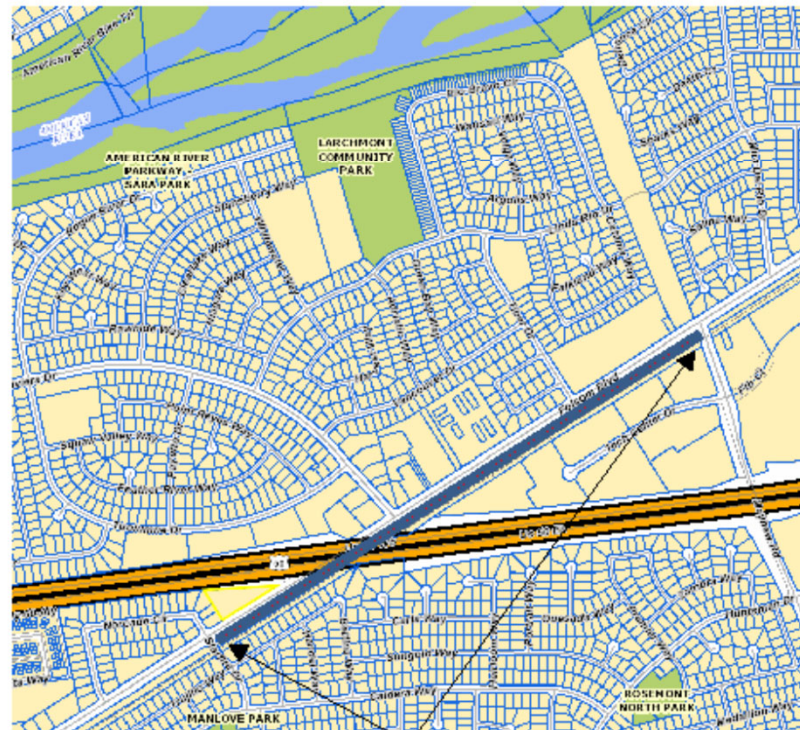
SACRAMENTO COUNTY
COMMUNITY SERVICES AGENCY
DEPARTMENT OF TRANSPORTATION



VICINITY MAP

Folsom Boulevard Complete Streets
Phase 2 Project
Starfire Drive to Mayhew Road

★ Project Location



Project Limits: Starfire Drive to Mayhew Road



"Leading the Way to Greater Mobility"

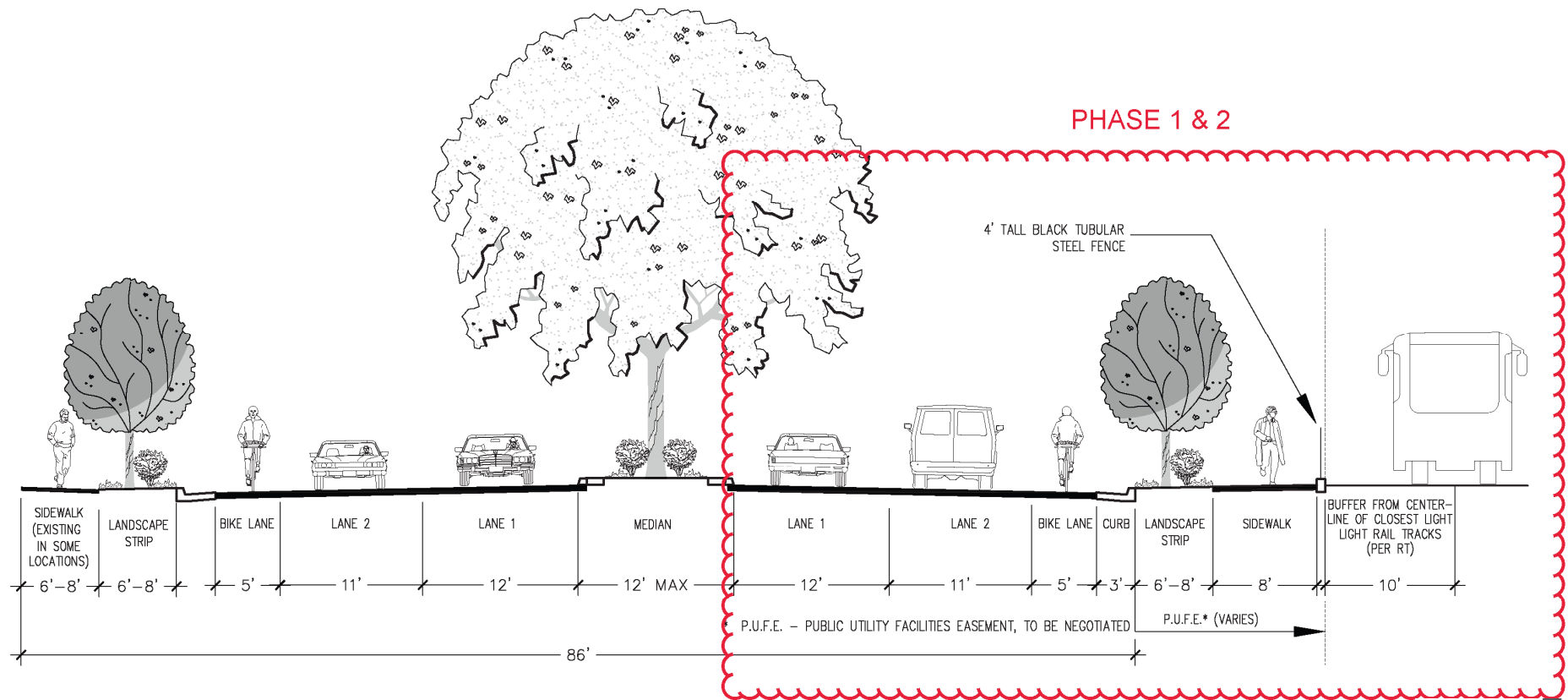
Folsom Blvd Complete Street Improvements Phase 2 Project

Planned Improvements

- Primarily the south side of Folsom Blvd
- Bike Lanes, Delineation/Signage
- Curb, Landscape, Sidewalk, Metal Railing
- Traffic Signal, Video Detection, Ped Sig Eqpt
- Decorative Street Lights

Folsom Blvd Complete Street Improvements Phase 2 Project

Typical Section



"Leading the Way to Greater Mobility"



Folsom Blvd Complete Street Improvements Phase 2 Project

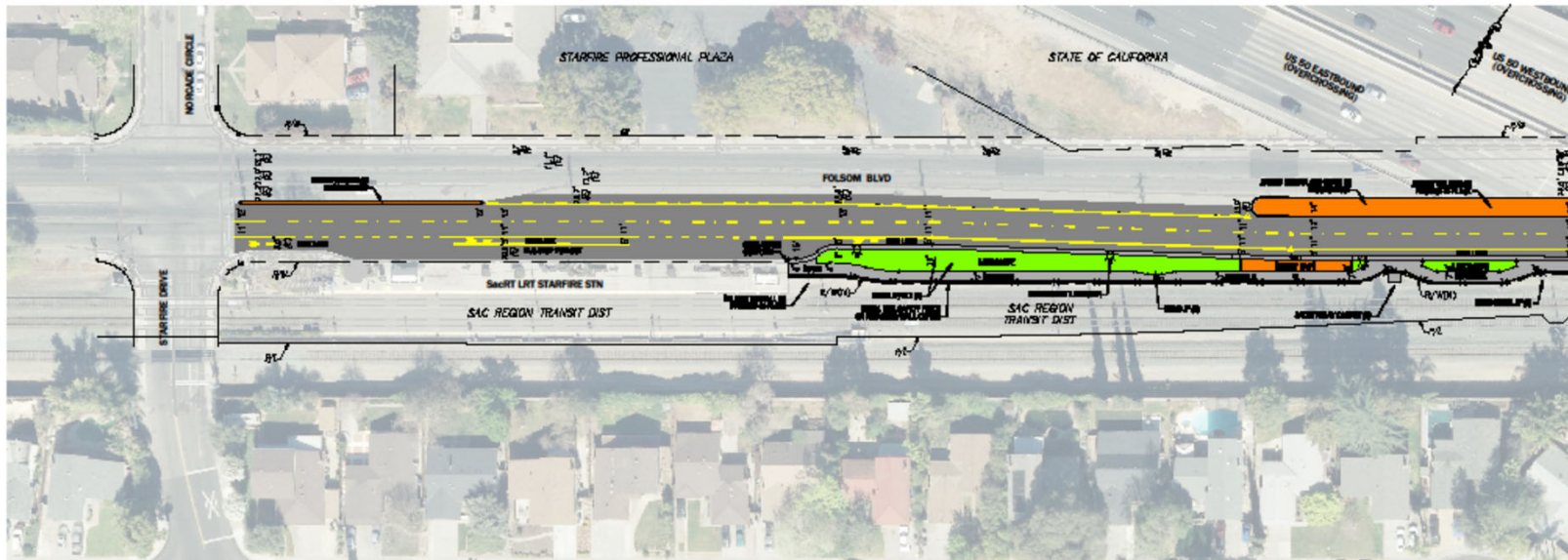
“Please refer to Planned Improvement Exhibits”

GENERAL NOTES FOR STRIPING

1. FOR DETAIL DRAWING AND BICYCLE LOOP ACCESSORY PAVEMENT MARKING REFER, SEE COUNTY STD 990 4-77.
2. STRIPING, IMPROVEMENTS, AND PAVEMENT MARKINGS SHALL CONFORM TO THE 2014 CALIFORNIA MANUAL OF UNIFORM TRAFFIC CONTROL DEVICES, REVISION 9 (24 MILES), REVISION 10 (11.5 MILES).
3. NEW STRIPES SHALL MATCH EXISTING STRIPES PRIOR TO AT LIMIT OF STRIPE FEDERAL.
4. ALL STRIPES SHALL BE PLACED TO THE SURFACE CENTERLINE ALIGNMENT, UNLESS OTHERWISE NOTED.
5. UNLESS OTHERWISE NOTED, ALL IMPROVEMENTS ARE MEASURED FROM THE CENTER OF STRIPE OR PAIR OF STRIPES.
6. STRIPING AND MARKING MATERIAL SHALL TAKE PLACE IN ALL WEATHER AND UNDER ALL CONDITIONS, UNLESS OTHERWISE NOTED.

LEGEND

- VRDU VEHICLE DETECTION UNIT
- EVD EMERGENCY VEHICLE DETECTION
- CW 12" WHITE CROSSWALK PAVEMENT MARKING
- BICYCLE LANE ACCESS PAVEMENT MARKING
- BICYCLE LOOP ACCESSORY PAVEMENT MARKING



MATCH LINE
SEE DRAWING P2

DATE	
REVISION	
DATE	
REVISION	

COUNTY OF SACRAMENTO COMMUNITY SERVICES AGENCY
DEPARTMENT OF TRANSPORTATION

PLANNED IMPROVEMENTS

FOLSOM BOULEVARD COMPLETE STREETS PHASE 2

SEAFREE DR TO MAYHEW RD

DESIGNED BY	DATE
DRAWN BY	DATE
CHECKED BY	DATE
APPROVED BY	DATE

SCALE

HORIZONTAL: 1" = 40'

VERTICAL: N/A

INCHES

FEET

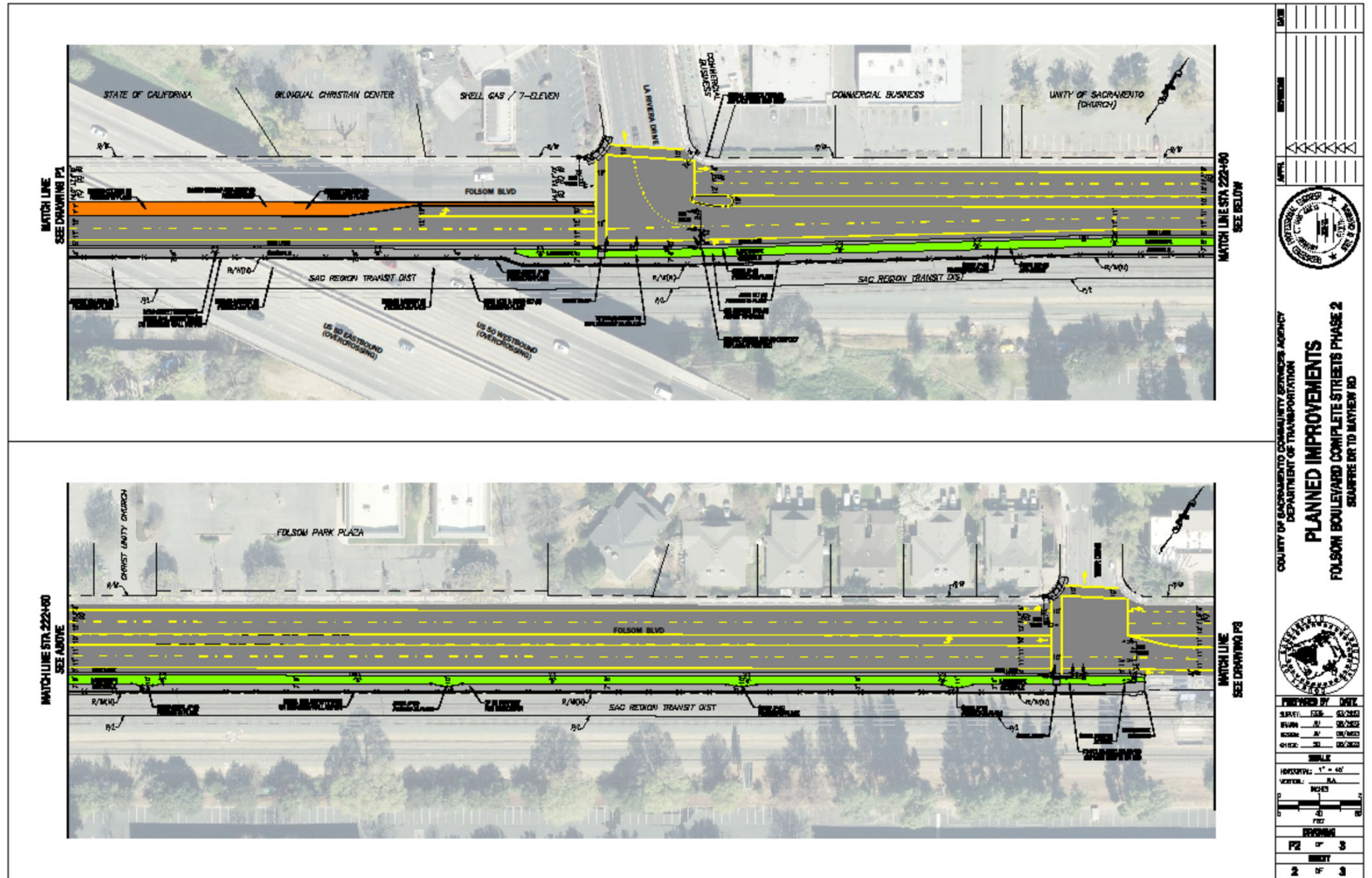
DATE

PL OF 3

1 OF 3

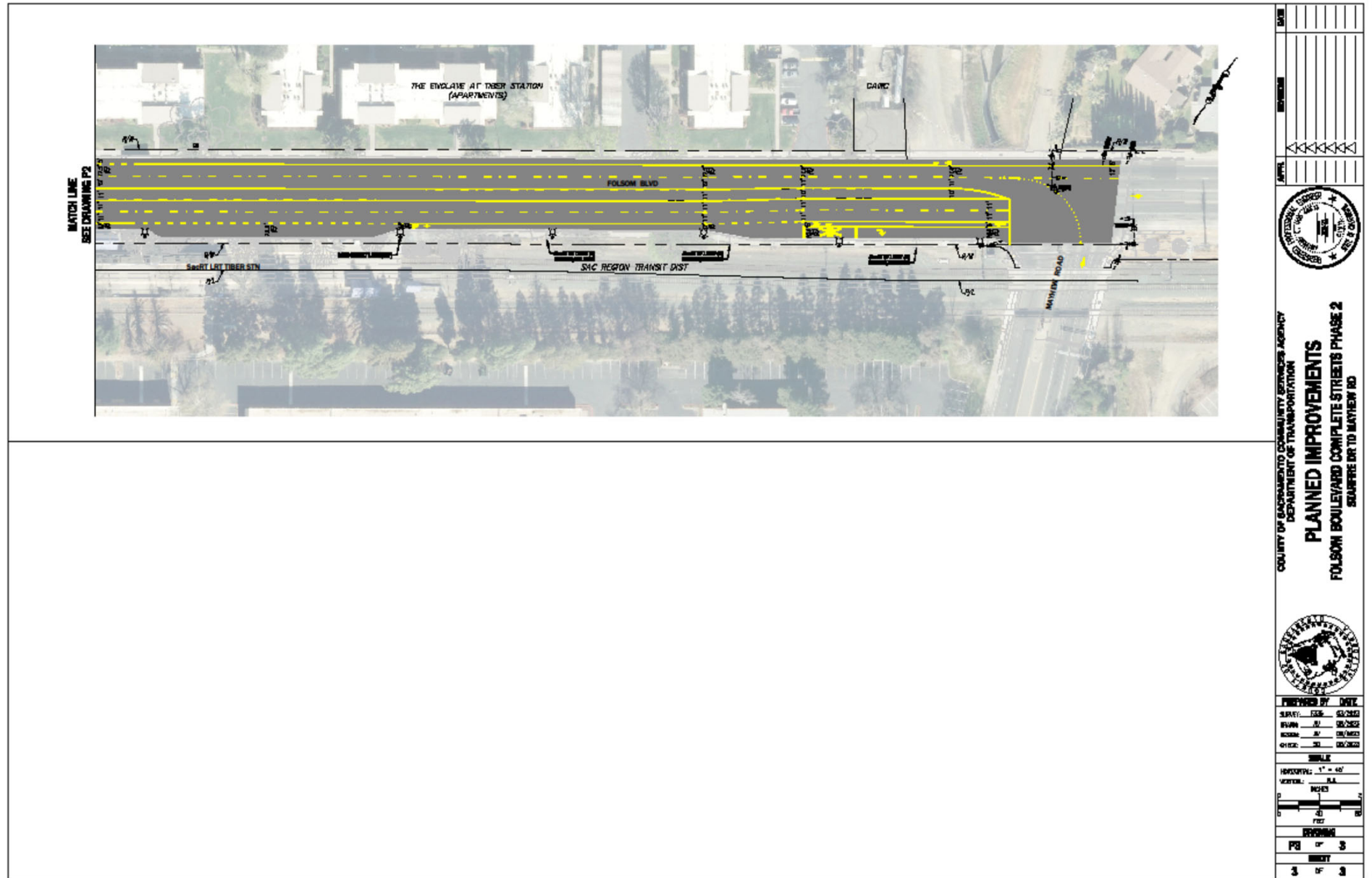
Folsom Blvd Complete Street Improvements Phase 2 Project

“Please refer to Planned Improvement Exhibits”



Folsom Blvd Complete Street Improvements Phase 2 Project

“Please refer to Planned Improvement Exhibits”



DATE	
REVISION	
APPROVED	
COUNTY OF SACRAMENTO COMMUNITY SERVICES AGENCY DEPARTMENT OF TRANSPORTATION PLANNED IMPROVEMENTS FOLSOM BOULEVARD COMPLETE STREETS PHASE 2 SQUARE BR TO MAYHEW RD	
DESIGNED BY	DATE
SURV. / I.S.D.	03/2012
PLANN. / I.S.D.	06/2012
CONSTR. / I.S.D.	06/2012
CHIEF / I.S.D.	06/2012
SCALE HORIZONTAL: 1" = 40' VERTICAL: N/A INCHES FEET	
DESCRIPTION PG 3 OF 3 SHEET 3 OF 3	

Folsom Blvd Complete Street Improvements Phase 2 Project La Riviera Drive Intersection




"Leading the Way to Greater Mobility"



Folsom Blvd Complete Street Improvements Phase 2 Project Tiber Drive Intersection



"Leading the Way to Greater Mobility"



Folsom Blvd Complete Street Improvements Phase 2 Project Planned Sidewalk Ramp Installation



"Leading the Way to Greater Mobility"

Folsom Blvd Complete Street Improvements Phase 2 Project Planned Ped Signal Equipment Installation




"Leading the Way to Greater Mobility"

Folsom Blvd Complete Street Improvements Phase 2 Project Phase 1



“Before”

“Leading the Way to Greater Mobility”



Folsom Blvd Complete Street Improvements Phase 2 Project Phase 1



“After”

"Leading the Way to Greater Mobility"



Folsom Blvd Complete Street Improvements Phase 2 Project Phase 1



“Before”

"Leading the Way to Greater Mobility"



Folsom Blvd Complete Street Improvements Phase 2 Project Phase 1



“After”

"Leading the Way to Greater Mobility"



Folsom Blvd Complete Street Improvements Phase 2 Project

- \$6 million Construction Estimate
- Federal and/or State Funding, To Be Determined
- Schedule
 - Preliminary Design: 2023
 - Environmental Review: 2023 to 2024
 - Final Design: 2024
 - Right-of-Way Acquisition: 2024
 - Construction: 2025
- ❖ Up-to-date information at www.sacdot.com, Projects and Programs link
- ❖ Questions, Comments, Concerns?